



The Town Clerk
Hermanus Municipality
P.O. Box 20
HERMANUS
7200

TELEKS
TELEX 5722368
TELEGRAM NATUUR
TELEFOON 45-0222
TELEPHONE
NAVRAE Mr Butcher
ENQUIRIES
VERWYSING
REFERENCE AN.213/6/4/1
DATUM
DATE

16 APR 1984

(ATTENTION: MR SIM)

Dear Mr Sim

- Your letter of 22 February 1984, F/3/2 refers.
- In principle this Department does not have any objection to the proposed increases in the land area of the Fernkloof Nature Reserve.
- Under the present financial restrictions placed on us by the Treasury it may not be possible to subsidize an additional expenditure incurred through these increases.

Yours faithfully

A. BUTCHER
for DIRECTOR

AB/AIH

Endorsement

THE SENIOR REGIONAL OFFICER, PRIVATE BAG 5014, STELLENBOSCH

Friday, 2 June 2000

Registered at the Post Office as a Newspaper

CONTENTS

(Reprints are obtainable at Room 12-06, Provincial Building, Dorp Street, Cape Town 8001.)

No.	Page
Provincial Notices	
238	South Peninsula Municipality: Establishment of a local nature reserve..... 518
239	City of Cape Town: Cancellation: Removal of restrictions..... 518
240	Provincial Administration Western Cape: Registration and licensing of motor vehicles: Increase of licence fees..... 519
241	George Municipality: Amendment to the standard by-law relative to municipal parks..... 524
242	Greater Hermanus Municipality: Extension of boundaries: Fernkloof local nature reserve: Correction notice..... 524
243	Sentrale Karoo District Council: Correction of Proclamation No. 17 dated 23 March 2000..... 528
244	West Coast District Council: Correction of correction notice No. 135 dated 7 April 2000..... 529
Removal of restrictions in towns	
Applications.....	529
Tenders	
Notices.....	531
Local Authorities	
Albertinia Municipality: Consolidation, subdivision and rezoning.....	531
Ashfont Municipality: Notice calling for objections to provisional additional valuation roll.....	532
Beaufort West Municipality: Rezoning and alienation.....	532
City of Cape Town: Rezoning and amendment to urban structure plan.....	533
Franschoek Municipality: Departure.....	534
Gansbaai Municipality: Consent us.....	534
Gansbaai Municipality: Rezoning and departure.....	534
George Municipality: Clearance.....	535
George Municipality: Rezoning.....	535
George Municipality: Subdivision.....	535
George Municipality: Departure.....	535
George Municipality: Subdivision.....	536
Greyton Municipality: Rezoning.....	536
Greater Hermanus Municipality: Rezoning and subdivision.....	536
Malmesbury Transitional Local Council: Subdivision and rezoning.....	537
Malmesbury Transitional Local Council: Rezoning.....	537
Malmesbury Transitional Local Council: Subdivision.....	537

(Continued on page 544)

Vrydag, 2 Junie 2000

As 'n Nuusblad by J.L. Poskantoor G. geregistreer

INHOUD

(Herinskik is verkrygbaar by Kamer 12-06, Provinsiale Gebou, Dorpstraat 4, Kaapstad 8001.)

No.	Bladsy
Provinsiale Kennisgewings	
238	Suid Skiererland, munisipaliteit: Stigting van 'n plaaslike natuurreservaat..... 518
239	Stad Kaapstad: Kansellasie: Opheffing van beperkings..... 518
240	Provinsiale Administrasie Wes-Kaap: Regulasie en lisensiering van motorvoertuie: Verhoging van lisensiegelde..... 519
241	George, munisipaliteit: Wysiging van die standaardverordening insake munisipale parke..... 524
242	Groter Hermanus, munisipaliteit: Uitbreiding van grens: Fernkloof plaaslike natuurreservaat..... 524
243	Sentrale Karoo: Distrikraad: Verbetering van Proklamasie No. 17 gedateer 23 Maart 2000..... 528
244	Weskus: Distrikraad: Verbetering van verbeteringskennisgewing No. 135 gedateer 7 April 2000..... 529
Opheffing van beperkings in dorpe	
Aanroep.....	529
Tenders	
Kennisgewings.....	531
Plaaslike Owerbede	
Albertinia, munisipaliteit: Konsolidasie, hersoneering en onderverdeling.....	531
Ashfont, munisipaliteit: Kennisgewing wat betrekke tot oorspronklike waardes, aansoek.....	532
Beaufort-Wes, munisipaliteit: Hersoneering en herverdeling.....	532
Franschoek, munisipaliteit: Afwyking.....	534
Gansbaai, munisipaliteit: Vergunningsgebruik.....	534
Gansbaai, munisipaliteit: Hersoneering en afwyking.....	534
George, munisipaliteit: Stigting.....	535
George, munisipaliteit: Hersoneering.....	535
George, munisipaliteit: Onderverdeling.....	535
George, munisipaliteit: Afwyking.....	535
George, munisipaliteit: Onderverdeling.....	536
Greyton, munisipaliteit: Hersoneering.....	536
Groter Hermanus, munisipaliteit: Hersoneering en onderverdeling.....	536
Malmesbury Plaaslike Oorgangsraad: Onderverdeling en hersoneering.....	537
Malmesbury Plaaslike Oorgangsraad: Hersoneering.....	537
Malmesbury Plaaslike Oorgangsraad: Onderverdeling.....	537
Oos-Kaap, munisipaliteit: Hersoneering en onderverdeling.....	538
Overberg Distrikraad: Hersoneering.....	538

(Vervolg op bladsy 544)

intersection point of the said 1st Avenue and an unnamed road (12,59 m) along the north-eastern boundary of Erf 4221; thence north-westwards along the northern boundary of this road, so as to exclude it from this area, to the northern intersection point of this road and the unnamed road (12,59 m) running along the north-western boundary of Erf 4830; thence south-westwards along the north-western and western boundaries of this unnamed road, so as to exclude it from this area, to the northern beacon of Erf 5275; thence south-westwards along the boundary of the following erven, so as to exclude them from this area: the said Erf 5275, Erven 1684, 1686, 5276, 5279, 5709 and 5710, to the south-western beacon of the last-mentioned erf; thence north-westwards along the north-eastern boundary of 10th Street (12,59 m), to the point where this boundary intersects the south-western boundary of 11th Street (12,59 m) adjacent to Erven 1970 and 1958; thence south-eastwards along the south-western boundary of the said 11th Street, so as to exclude it from this area, to the northern beacon of Erf 1983; thence south-westwards along the boundaries of the said Erf 1983 and Erf 1936, so as to exclude them from this area, to the southern beacon of the last-mentioned erf; thence south-eastwards and north-westwards along the south-western and south-eastern boundaries of the said 3rd Avenue (12,59 m), to the southern intersection point of the said 3rd Avenue and the said 11th Street (12,59 m); thence south-eastward along the south-western boundary of the said 11th Street, to the northern beacon of Erf 2246; thence south-westwards along the boundaries of the said Erf 2246, so as to exclude it from this area, to the southern beacon thereof; thence south-eastward and north-westwards along the boundaries of the said 4th Avenue (12,59 m), to the northern intersection point of the said 4th Avenue and the said 11th Street; thence south-eastwards along the south-western boundary of the said 11th Street, to the western intersection point of the said 11th Street and 6th Avenue (12,59 m); thence south-westward along the north-western and south-western boundaries of the said 6th Avenue, to the western beacon of Erf 7149; thence south-westwards along the boundaries of the said Erf 7149 and Erven 7154 and 7153, to the point where the south-eastward extension of the said Erf 7152 intersects the south-eastern boundary of the said 7th Avenue (12,59 m); thence north-eastward along the south-eastern boundary of the said 7th Avenue, to the southern intersection point of this road and an unnamed road (12,59 m) adjoining the south-western boundary of Erf 2559; thence south-eastward along the south-western boundary of the said unnamed road, to the western intersection point of this road and an unnamed road (13,74 m) adjoining Erf 2676; thence south-westward along the north-western boundary of the unnamed road, to the point where this boundary intersects the south-western boundary of Grotto Street (12,59 m); thence south-eastward along the south-western boundaries of the said Grotto Street and 10th Avenue, to the point where the south-eastward extension of the south-western boundary of the said 10th Avenue intersects the high-water mark of the Atlantic Ocean; thence generally westwards along this high-water mark, to the point where this high-water mark intersects the eastern boundary of Erf 6083; thence northward along this boundary, so as to exclude this erf from this area, to the point where this boundary is intersected by the westward extension of the southern boundary of Erf 1277; thence eastward along this extension and the southern boundaries of the said Erf 1277 and Erven 1279, 1280, 1282 and 1283, so as to exclude them from this area, to the north-eastern beacon of the last-mentioned erf; thence north-eastward in a straight line, to the western beacon of Erf 1300; thence south-eastward along the boundaries of the said Erf 1300, Erven 1301, 4953, 4954 and 1306-11, to the eastern beacon of the last-mentioned erf; thence north-eastward in a straight line, to the southern beacon of Erf 1323; thence north-eastward along the boundaries of the said Erf 1323 and Erven 6122, 1328-31, so as to exclude them from this area, to the point where the south-eastern boundary of the said Erf 1331 intersects the south-western boundary of Erf 1339; thence south-eastward along the south-western boundary of the said Erf 1339, so as to exclude it from this area, to the point where the south-eastward extension of the said south-western boundary intersects the south-eastern boundary of an unnamed road (12,59 m) adjacent to the south-eastern boundary of the said Erf 1339; thence north-eastward along the said south-eastern boundary of this road, to the south-eastern intersection point of this road and Mossel Rivier Drive (12,59 m); thence north-eastward along the south-eastern boundary of the said Mossel Rivier Drive and Theron Street (12,59 m); thence south-eastward along the north-western and south-eastern boundaries of the said Theron Street (12,59 m), to the western beacon of Erf 1575; thence south-eastward along the boundaries of the said Erf 1575 and Erf 1576, to the point where the north-eastward extension of the south-eastern boundary intersects the north-eastern boundary of the unnamed road adjacent to the north-eastern boundary of the said Erf 1576; thence north-westward along the north-eastern

suidoostelike en noordoostelike grense van 3de Straat (12,59 m), tot by die noordoostelike hoek van die kruising van die vermeldde 3de Straat en 1ste Laan (9,45 m); vandaar noordoostwaarts langs die suidoostelike grens van die vermeldde 1ste Laan, tot by die noordoostelike kruisingspunt van die vermeldde 1ste Laan en 'n naamlose pad (12,59 m) langs die noordoostelike grens van Erf 4221; vandaar noordwestwaarts langs die noordelike grens van hierdie pad sodat dit van hierdie gebied uitgesluit word, tot by die noordelike kruisingspunt van hierdie pad en die naamlose pad (12,59 m) wat langs die noordwestelike grens van Erf 4230 loop; vandaar suidwestwaarts langs die noordwestelike en westelike grens van hierdie naamlose pad sodat dit van hierdie gebied uitgesluit word; tot by die noordelike bakke van Erf 5275; vandaar suidwestwaarts langs die grense van die volgende erwe, sodat hulle van hierdie gebied uitgesluit word: die vermeldde Erf 5275, Erven 1684, 1686, 5276, 5279, 5709 en 5710, tot by die suidwestelike bakke van die laasgenoemde erf; vandaar noordwestwaarts langs die noordoostelike grens van 10de Straat (12,59 m), tot by die punt waar hierdie grens kruis met die suidwestelike grens van 11de Straat (12,59 m) aangrensend aan Erven 1970 en 1958, vandaar suidwestwaarts langs die suidwestelike grens van die vermeldde 11de Straat sodat dit van hierdie gebied uitgesluit word, tot by die noordelike bakke van Erf 1983; vandaar suidwestwaarts langs die grense van die vermeldde Erf 1983 en Erf 1936 sodat hulle van hierdie gebied uitgesluit word, tot by die suidelike bakke van die laasgenoemde erf; vandaar suidooswaarts en noordwestwaarts langs die suidwestelike en noordoostelike grense van die vermeldde 3de Laan (12,59 m) tot by die suidelike kruisingspunt van die vermeldde 3de Laan en die vermeldde 11de Straat (12,59 m); vandaar suidooswaarts langs die suidwestelike grens van die vermeldde 11de Straat, tot by die noordelike bakke van Erf 2246; vandaar suidwestwaarts langs die grense van die vermeldde Erf 2246 sodat dit van hierdie gebied uitgesluit word, tot by die suidelike bakke daarvan, vandaar suidooswaarts en noordwestwaarts langs die grense van die vermeldde 4de Laan (12,59 m), tot by die suidelike kruisingspunt van die vermeldde 4de Laan en die vermeldde 11de Straat, vandaar suidooswaarts langs die suidwestelike grens van die vermeldde 11de Straat, tot by die westelike kruisingspunt van die vermeldde 11de Straat en 6de Laan (12,59 m); vandaar suidwestwaarts langs die noordwestelike en suidwestelike grense van die vermeldde 6de Laan, tot by die westelike bakke van Erf 7149, vandaar suidwestwaarts langs die grense van die vermeldde Erf 7149 en Erven 7154 en 7153, tot by die punt waar die suidooswaarts uitbreiding van die vermeldde Erf 7152 kruis met die suidwestelike grens van die vermeldde 7de Laan (12,59 m); vandaar suidwestwaarts langs die suidwestelike grens van die vermeldde 7de Laan, tot by die suidelike kruisingspunt van hierdie pad en 'n naamlose pad (12,59 m) aangrensend aan die suidwestelike grens van Erf 2559; vandaar suidooswaarts langs die suidwestelike grens van hierdie naamlose pad, tot by die punt waar hierdie grens kruis met die suidwestelike grens van Grottostraat (12,59 m); vandaar suidooswaarts langs die suidwestelike grense van die vermeldde Grottostraat en 10de Laan, tot by die punt waar die suidooswaarts uitbreiding van die suidwestelike grens van die vermeldde 10de Laan die hoogwatermerk van die Atlantiese Oseaan kruis; vandaar in 'n algemene westwaarts rigting langs hierdie hoogwatermerk, tot by die punt waar hierdie hoogwatermerk kruis met die oostelike grens van Erf 6083; vandaar noordwaarts langs hierdie grens sodat hierdie erf van hierdie gebied uitgesluit word, tot by die punt waar hierdie grens gekruis word deur die westwaarts uitbreiding van die suidelike grens van Erf 1277; vandaar ooswaarts langs hierdie uitbreiding en die suidelike grense van die vermeldde Erf 1277 en Erven 1279, 1280, 1282 en 1283, sodat hulle van hierdie gebied uitgesluit is, tot by die noordoostelike bakke van die laasgenoemde erf; vandaar noordooswaarts in 'n reguit lyn tot by die westelike bakke van Erf 1300; vandaar suidooswaarts langs die grense van die volgende erwe sodat hulle van hierdie gebied uitgesluit word: die vermeldde Erf 1300, Erven 1301, 4953, 4954 en 1306-11, tot by die oostelike bakke van die laasgenoemde erf; vandaar noordooswaarts in 'n reguit lyn, tot by die suidelike bakke van Erf 1323; vandaar noordooswaarts langs die grense van die vermeldde Erf 1323 en Erven 6122, 1328-31, sodat hulle van hierdie gebied uitgesluit word, tot by die punt waar die suidwestelike grens van die vermeldde Erf 1331 met die suidwestelike grens van Erf 1339 kruis; vandaar suidooswaarts langs die suidwestelike grens van die vermeldde Erf 1339 sodat dit van hierdie gebied uitgesluit word, tot by die punt waar die suidooswaarts uitbreiding van die vermeldde suidwestelike grens kruis met die suidoostelike grens van 'n naamlose pad (12,59 m) aangrensend aan die suidoostelike grens van die vermeldde Erf 1339; vandaar noordwestwaarts langs die suidwestelike en noordoostelike grense van hierdie pad, tot by die suidoostelike kruisingspunt van hierdie pad en Mosselrivierlyaan (12,59 m); vandaar noordooswaarts langs die suidoostelike grens van die vermeldde Mosselrivierlyaan en Theronstraat (12,59 m); vandaar suidwestwaarts langs die suidwestelike en suidoostelike grense van die vermeldde Theronstraat (12,59 m), tot by die westelike bakke van Erf 1575;

boundary of the unnamed road, to where it intersects the south-eastern boundary of the said Theron Street; thence north-westward along the said south-eastern and north-western boundary of this road, to the point where it intersects the south-eastern boundary of the said Mossel Rivier Drive; thence north-eastward along this south-eastern boundary, to the point where this boundary is intersected by the southward extension of the eastern boundary of Erf 5729; thence northward along this extension and the boundaries of the said Erf 5729 and Erf 5027, to the northern beacon of the last-mentioned erf; thence north-westward in a straight line across 12th Street, to the eastern beacon of Erf 6883; thence northward along the boundary of the following erven, so as to exclude them from this area: the said Erf 6883, Erven 6832, 6881, 6880, 6879, 1619, 4781 and 6155, to the northern beacon of the last-mentioned erf; thence north-westward in a straight line to beacon HHP (as per Survey Record E.2213/1995 filed in the Office of the Surveyor-General, Cape Town); thence south-westward in the direction of beacon FP (as per the said survey record) to the point where line HHP to FP is intersected by the north-westward prolongation of the western boundary of Theron Street (25,19 m); thence south-eastward along this prolongation to the point where this western boundary of Theron Street is intersected by the northern boundary of Contour Street (25,19 m); thence westward in a straight line to the eastern beacon of Erf 5821; thence north-westward along the boundaries of the following erven, so as to exclude them from this area: the said Erf 5821, Erven 5820, 5819, 5818, 5814, 5813, 5812, 5808, 5807, 5806, 5800, 5799, 5798, 5794, 5793, 5792, 5790, 5789, 5728, 5787, 5736 (Public Place), 5725 to 5711, 6257 (Erik, Close 13 m), 5770, 5765, 5764, 5761 to 5752, 5750, 5749, 5745, the said 6257 (Fernkloof Drive 20 m), to the western beacon of the said Erf 6257; thence north-eastward in a straight line, to the northern beacon of Erf 7164; thence south-westward along the boundary of the said Erf 7164, so as to exclude it from this area, to the eastern beacon thereof; thence south-westward in a series of straight lines through beacon Bos A (as per the said E.2234/1995), to the north-eastern beacon of Erf 5728; thence north-eastward along the roof; thence south-westward to the north-eastern beacon of Erf 7343; thence westward along the boundaries of the said Erf 7343, so as to exclude it from this area, to the south-western beacon thereof; thence south-eastward in a straight line, to the north-western beacon of Erf 342; thence south-eastward along the boundary of the said Erf 342, so as to exclude it from this area and south-westward along the north-western boundary of Erf 4410 (Mountain Drive, 15,74 m), so as to exclude it from this area, to beacon B on diagram 68/1944 of the said Erf 4410; thence westward in a straight line across the said Erf 443, to the easternmost beacon of Erf 6804; thence north-eastward along the boundary of the following erven, so as to exclude them from this area: the said Erf 6804 (Kajiespicing Street 10 m), Erven 6490-6487, 6485, 6484, 6481-6474, to the northern beacon of the last-mentioned erf; thence north-eastward in a series of straight lines through beacon C, B and A (as per Survey Record E.919/1978 filed in the Surveyor-General's Office, Cape Town), to the eastern beacon of the said Portion 549 of the farm Onrust River 581, the point of beginning.

ANNEXURE B

Beginning at the north-easternmost beacon of Erf 4410 Hermannus; thence north-eastward in a series of straight lines through beacons R4, R3, R2, R1 and R6, to the point where the eastward extension of line R1-R6 intersects the south-western side of Robert Street (18,89 m); thence south-eastward along this south-western boundary of the said Robert Street, so as to exclude it from this area, to the northern beacon of Erf 307; thence south-westward along the north-western boundary of the said Erf 307, so as to exclude it from this area, to the eastern beacon thereof; thence westward in a straight line, to the eastern beacon of Erf 722; thence north-westward along the boundaries of the said Erf 722, Erven 721, 720 and the said Erf 4410, so as to exclude them from this area, to the north-easternmost beacon of the last-mentioned erf, the point of beginning.

ANNEXURE C

Beginning at the western beacon of Erf 3503 Hermannus; thence south-eastward along the boundaries of the following erven, so as to exclude them from this area: the said Erf 3503, Erven 3504-6, 3517 and 3518, to the eastern beacon of the last-mentioned erf; thence south-

vandaar suidwestwaarts langs die grense van die vermeldde Erf 1575 en Erf 1576, tot by die punt waar die noordooswaarts uitbreiding van die suidoostelike grens kruis met die noordoostelike grens van die naamlose pad aangrensend aan die noordoostelike grens van die vermeldde Erf 1576; vandaar noordwestwaarts langs die noordoostelike grens van hierdie naamlose pad, tot waar dit kruis met die suidoostelike grens van die vermeldde Theronstraat, vandaar noordooswaarts langs die vermeldde suidoostelike en noordoostelike grense van hierdie pad tot by die punt waar dit kruis met die suidwestelike grens van die vermeldde Mosselrivierlyaan, vandaar noordooswaarts langs hierdie suidoostelike grens, tot by die punt waar hierdie grens deur die suidwestelike grens van die vermeldde Erf 6883 van Erf 5729 gekruis word; vandaar noordwaarts langs hierdie uitbreiding en die grense van die vermeldde Erf 5729 en Erf 5027, tot by die noordelike bakke van die laasgenoemde erf; vandaar noordwestwaarts in 'n reguit lyn oor 12de Straat tot by die oostelike bakke van Erf 6883; vandaar noordwaarts langs die grense van die volgende erwe sodat hulle van hierdie gebied uitgesluit word: die vermeldde Erf 6883, Erven 6832, 6881, 6880, 6879, 1619, 4781 en 6155, tot by die noordelike bakke van die laasgenoemde erf; vandaar noordwestwaarts in 'n reguit lyn tot by beken HHP (soos volg in Landmeterrekord E.2213/1995 in die boek in die kantoor van die Landmeter-generaal, Krapstad) vandaar suidwestwaarts in die rigting van beken FP (volgens die vermeldde opnamerekord) tot by die punt waar lyn HHP tot FP gekruis word deur die noordooswaarts uitbreiding van die westelike grens van Theronstraat (25,19 m); vandaar suidwestwaarts langs hierdie verlenging tot by die punt waar hierdie westelike grens van Theronstraat deur die noordelike grens van Contourstraat (25,19 m) gekruis word; vandaar westwaarts in 'n reguit lyn tot by die oostelike bakke van Erf 5821; vandaar noordwestwaarts langs die grense van die volgende erwe: Erf 5820, 5819, 5818, 5814, 5813, 5812, 5808, 5807, 5806, 5800, 5799, 5798, 5794, 5793, 5792, 5790, 5789, 5728, 5787, 5736 (Publiek Plek), 5725 tot 5711, 6257 (Erik, Close 13 m), 5770, 5765, 5764, 5761 tot 5752, 5750, 5749, 5745, die vermeldde 6257 (Fernklooflyaan 20 m), tot by die oostelike bakke van die vermeldde Erf 6257; vandaar noordwestwaarts in 'n reguit lyn, tot by die noordelike bakke van Erf 7164; vandaar suidwestwaarts langs die grense van die vermeldde Erf 7164 sodat dit van hierdie gebied uitgesluit word, tot by die oostelike bakke daarvan; vandaar suidwestwaarts in 'n reeks reguit lyne deur beacons Bos A (soos volg in Landmeterrekord E.2234/1995), tot by die noordwestelike bakke van Erf 5428; vandaar westwaarts daaraan; vandaar suidwestwaarts tot by die noordoostelike bakke van Erf 7343; vandaar westwaarts langs die grense van die vermeldde Erf 7343 sodat dit van hierdie gebied uitgesluit word, tot by die suidwestelike bakke daarvan, vandaar suidooswaarts in 'n reguit lyn, tot by die noordwestelike bakke van Erf 342; vandaar suidwestwaarts langs die grense van die vermeldde Erf 342 tot by die oostelike bakke van Erf 6804 (Kajiespicing Street 10 m), Erven 6490-6487, 6485, 6484, 6481-6474, to the northern beacon of the last-mentioned erf; thence north-eastward in a series of straight lines through beacon C, B and A (soos volg in Krapstad 35/1978), tot by die oostelike bakke van die vermeldde Grottostraat 349 van die plaas Onrust (Erven 581, die beginpunt.

GEBIED B

Die beginpunt is die mees noordoostelike bakke van Erf 410 Hermannus; vandaar noordooswaarts in 'n reeks reguit lyne deur beacons R4, R3, R2, R1 en R6 tot by die punt waar die ooswaarts uitbreiding van lyn R1-R6 met die suidwestelike kant van Robertstraat (18,89 m) kruis; vandaar suidooswaarts langs die suidwestelike grens van die vermeldde Robertstraat, sodat dit van hierdie gebied uitgesluit word, tot by die noordelike bakke van Erf 307; vandaar suidwestwaarts langs die noordwestelike grens van die vermeldde Erf 307, sodat dit van hierdie gebied uitgesluit word, tot by die oostelike bakke daarvan; vandaar suidwestwaarts in 'n reguit lyn tot by die oostelike bakke van Erf 722, vandaar noordwestwaarts langs die grense van die vermeldde Erf 722, Erven 721, 720 en die vermeldde Erf 4410 sodat hulle van hierdie gebied uitgesluit is, tot by die mees noordoostelike bakke van die laasgenoemde erf, die beginpunt.

GEBIED C

Die beginpunt is die westelike bakke van Erf 3503 Hermannus; vandaar suidwestwaarts langs die grense van die volgende erwe sodat hulle van hierdie gebied uitgesluit word: die vermeldde Erf 3503, Erven 3504-6, 3517 en 3518, tot by die oostelike bakke van die laasgenoemde erf; vandaar suid-

eastward along the south-western boundary of 11th Street (12,59 m), to the point where this boundary intersects the south-westward extension of the south-eastern boundary of Erf 5264; thence north-eastwards along this extension and the said south-western boundary of Erf 5264, so as to exclude it from this area, to the eastern beacon of the last-mentioned erf; thence south-eastwards in a straight line, to the northern beacon of Erf 5652; thence south-westwards and south-eastwards along the boundaries of the said Erf 5652 and Erven 405a, 4061, 4063-5, so as to exclude them from this area, to the southern beacon of the last-mentioned erf; thence south-eastwards in a straight line, to the eastern beacon of Erf 4067; thence south-eastwards along the boundaries of the said Erf 4067 and Erven 4068 and 4070, to the southern beacon of the last-mentioned erf; thence south-eastwards in a straight line, to the eastern beacon of Erf 4074; thence south-eastwards and north-eastwards along the boundaries of the said Erf 4074 and Erven 4073, 4077, 1333 and 4075, so as to exclude them from this area, to the point where the south-eastward extension of the south-western boundary of the said Erf 4075 intersects the north-western boundary of Erf 4831; thence south-westwards along this boundary, so as to exclude the said Erf 4831 from this area, to beacon Res. 15 (as per Survey Record E.2243/1995 filed in the Surveyor-General's Office: Cape Town); thence generally eastwards in a straight line through beacon Res. 14, Res. 13, Res. 12, Res. 11, Res. 10, Res. 9, Res. 8, Res. 7, Res. 6, Res. 5, Res. 4, Res. 3, Res. 2 and Res. 1, to the western beacon of the said Erf 3503, the point of beginning.

ANNEXURE D

Beginning at the point where the south-western boundary of Erf 243 intersects the high-water mark (HWM) of the Atlantic Ocean; thence north-westward along this boundary to the point where this boundary is intersected by the south-westward prolongation of the south-eastern boundary of Erf 280; thence north-eastwards along the last-mentioned prolongation and the boundaries of the following erven so as to exclude them from this area: the said Erf 280, Erven 6313, 6818, 6273, 7159, 285, 273, 268, 264, 295, 296, 7561, 7560, 272, 321, to the north-eastern beacon of the last-mentioned erf; thence north-eastward, in a straight line to the western beacon of Erf 293; thence south-eastwards along the south-western boundary of the said Erf 293 to the point where the south-eastward prolongation of this boundary is intersected by the south-eastern boundary of Cliff Road (15,74 m); thence north-eastwards along the south-eastern boundary of the said Cliff Road to the western beacon of Erf 310; thence south-eastward along the boundaries of the said Erf 310 and Erven 6900, 6899 and 311 across the road (9,45 m), 7052, 7051, 315, oor Arundel Street (9,45 m), north-westward along the north-eastern boundary of the said Arundel Street and north-eastward along the south-western boundary of the said Cliff Road, to the western beacon of Erf 1668; thence south-eastwards and north-eastwards along the boundaries of the following erven so as to exclude them from this area: the said 1668, 346, 6039, 6030, 351, 352, 353, 6675, 6692, 344, 355, 366, 357, 358, 359, across the passage 3,78 m, 361, 362, 363, 364 and 5302 to the north-eastern beacon of the last-mentioned erf; thence south-eastward along the south-eastward prolongation of the north-eastern boundary of the said Erf 5302 to the point where this prolongation intersects the said high-water mark of the Atlantic Ocean; thence generally south-westwards along this HWM to the point where this HWM intersects the south-western boundary of the said Erf 243, the point of beginning.

P.N. 23/2000

2 Junie 2000

SENTRALE KAROO DISTRICT COUNCIL:

CORRECTION OF PROCLAMATION NO. 17 DATED 23 MARCH 2000

CORRECTION NOTICE

The English version of Schedule 1 of Proclamation No. 17 of 2000, dated 23 March 2000 published in Provincial Gazette 5456 of 7 April 2000, is hereby corrected by substituting the word "Minor" with the word "Main".

suidooswaarts langs die suidwestelike grens van 11de Straat (12,59 m), tot by die punt waar hierdie grens die suidwestelike uitbreiding van die suidwestelike grens van Erf 5264 kruis; vandaar noordooswaarts langs hierdie uitbreiding en die vermeldde suidwestelike grens van Erf 5264 sodat dit van hierdie gebied uitgesluit word, tot by die oostelike bakens van die laasgenoemde erf, vandaar suid-ooswaarts in 'n reguit lyn, tot by die noordelike bakens van Erf 5652; vandaar suidwestwaarts en suidooswaarts langs die grense van die vermeldde Erf 5652 en Erve 405a, 4061, 4063-5 sodat hulle in hierdie gebied uitgesluit word, tot by die suidelike bakens van die laasgenoemde erf; vandaar suidooswaarts langs die grense van die vermeldde Erf 4067 en Erve 4068 en 4070, tot by die oostelike bakens van Erf 4067; vandaar suidooswaarts langs die grense van die vermeldde Erf 4067 en Erve 4068 en 4070, tot by die suidelike bakens van die laasgenoemde erf; vandaar suidooswaarts en noordooswaarts langs die grense van die vermeldde Erf 4074 en Erve 4073, 4077, 1333 en 4075 sodat hulle van hierdie gebied uitgesluit word, tot by die punt waar die suidooswaartse uitbreiding van die suidwestelike grens van die vermeldde Erf 4075 met die noordwestelike grens van Erf 4831 kruis, vandaar suidwaarts langs hierdie grens, sodat die vermeldde Erf 4831 van hierdie gebied uitgesluit word, tot by bakens Res 15 (soos volgers opnamekord E 2243/1995 wat in die Landmeter-generaal se kantoor in Kaapstad gefassieer is); vandaar in 'n algemeen ooswaartse rigting in 'n reguit lyn deur bakens Res. 14, Res. 13, Res. 12, Res. 11, Res. 10, Res. 9, Res. 8, Res. 7, Res. 6, Res. 5, Res. 4, Res. 3, Res. 2, Res. 1, tot by die westelike bakens van die vermeldde Erf 3503, die beginpunt.

GEBIED D

Die beginpunt is waar die suidwestelike grens van Erf 243 die hoogwatermerk (HWM) van die Atlantiese Oseaan kruis; vandaar noordooswaarts langs hierdie grens tot die punt waar hierdie grens die suidwestwaartse verlenging van die suidwestelike grens van Erf 280 g-kruis; vandaar noordooswaarts langs die laasgenoemde verlenging en die grense van die volgende erve sodat hulle van hierdie gebied uitgesluit word: die vermeldde Erf 280, Erve 6313, 6818, 6273, 7159, 285, 273, 268, 264, 295, 296, 7661, 7560, 272, 321, tot by die noordoostelike bakens van die laasgenoemde erf; vandaar noordooswaarts in 'n reguit lyn tot by die westelike bakens van Erf 293; vandaar suidooswaarts langs die suidwestelike grens van die vermeldde Erf 293 tot by die punt waar die suidooswaartse verlenging van hierdie grens deur die suidoostelike grens van Cliffweg (15,74 m) gekruis word; vandaar noordooswaarts langs die suidoostelike grens van die vermeldde Cliffweg tot by die westelike bakens van Erf 310; vandaar suidooswaarts langs die grense van die vermeldde Erf 310 en Erve 6900, 6899 en 311 oor die pad (9,45 m), 7052, 7051, 315, oor Arundelstraat (9,45 m), noordwestwaarts langs die noordwestelike grens van die vermeldde Arundelstraat en noordooswaarts langs die suidwestelike grens van die vermeldde Cliffweg tot by die westelike bakens van Erf 1668; vandaar suidooswaarts en noordooswaarts langs die grense van die volgende erve sodat hulle van hierdie gebied uitgesluit word: die vermeldde Erf 1668, 346, 6039, 6030, 351, 352, 353, 6675, 6692, 344, 355, 366, 357, 358, 359, oor die deurgang 3,78 m, 361, 362, 363, 364 en 5302 tot by die noordoostelike bakens van die laasgenoemde erf; vandaar suidooswaarts langs die suidoostelike verlenging van die noordwestelike grens van die vermeldde Erf 5302 tot by die punt waar hierdie verlenging met die vermeldde hoogwatermerk van die Atlantiese Oseaan kruis; vandaar in 'n algemeen suidwestwaartse rigting langs hierdie HWM tot by die punt waar hierdie HWM die suidwestelike grens van die vermeldde Erf 243 kruis, die beginpunt.

P.K. 243/2000


2 Junie 2000

SENTRALE KAROO DISTRIKSRAAD:

VERBETERING VAN PROKLAMASIE NO. 17 GEDATEER 23 MARCH 2000

VERBETERINGSKENNISGEWING

Die Engelse weergawe van Blyskied van Proklamasie No. 17 van 2000, gedateer 23 Maart 2000, gepubliseer in Provinsiale Koerant 5456 van 7 April 2000, word hierby verbeter deur die woord "Minor" te vervang met die woord "Main".



Provincial Gazette

Provinsiale Koerant

6651

6651

Friday, 21 August 2009

Vrydag, 21 Augustus 2009

Registered at the Post Office as a Newspaper

As 'n Nuusblad by die Postkantoor Gevestigde

CONTENTS

(*Reprints are obtainable at Room 9-06, Provincial Building, 4 Dorp Street, Cape Town 8001.)

Provincial Notices

277 City of Cape Town: Amendment of Scheme regulations... 1574
288 City of Cape Town (Cape Town Region): Removal of restrictions... 1574
289 City of Cape Town (Cape Town Region): Removal of restrictions... 1574
290 City of Cape Town (Helderberg Region): Removal of restrictions... 1575
291 City of Cape Town (Southern District): Rectification: Removal of restrictions... 1575
292 Knyasa Municipality: Removal of restrictions... 1575
293 Swellendam Municipality: Removal of restrictions... 1575

Removal of restrictions in towns

Application: 1576

Tenders

Notice: 1582

Local Authorities

Bitou Municipality: Proposed "guide plan" amendment... 1587
Bitou Municipality: Proposed rezoning... 1583
Bitou Municipality: Proposed "guide plan" amendment... 1583
Breede Valley Municipality: subdivision... 1584
City of Cape Town: Integrated waste management by-law... 1602
City of Cape Town: Special rating by-law... 1633
City of Cape Town (Cape Flats District): Rezoning and department... 1584
City of Cape Town (Cape Flats District): Closure... 1585
City of Cape Town (Helderberg District): Rezoning, subdivision, departure and amendment of urban edge... 1583
City of Cape Town (Khayelitsha/Mitchells Plain District): Rezoning... 1585
City of Cape Town (Northern District): Rezoning, permanent departure and approval of site development plan... 1587
City of Cape Town (Northern District): Special consent and a regulation departure... 1586
City of Cape Town (Tygerberg District): Rezoning and subdivision... 1589

INHOUD

(*Herdrukke is verkrygbaar by Kamer 9-06, Provinsiale Gebou, Dorpsstraat 4, Kaapstad 8001.)

Provinsiale Kennisgewings

277 Stad Kaapstad: Wysiging van skemaregulasies... 1574
288 Stad Kaapstad (Kaapstad Streek): Opheffing van beperkings... 1574
289 Stad Kaapstad (Kaapstad Streek): Opheffing van beperkings... 1574
290 Stad Kaapstad (Helderberg Streek): Opheffing van beperkings... 1575
291 Stad Kaapstad (Suidelike Distrik): Regstelling: Opheffing van beperkings... 1575
292 Knyasa Munisipaliteit: Opheffing van beperkings... 1575
293 Swellendam Munisipaliteit: Opheffing van beperkings... 1575

Opheffing van beperkings in dorpe

Aansoek: 1576

Tenders

Kennisgewings: 1582

Plaaslike Owerhede

Bitou Munisipaliteit: Voorgestelde "gidsplan" wysiging... 1582
Bitou Munisipaliteit: Voorgestelde hersoneering... 1583
Bitou Munisipaliteit: Voorgestelde "gidsplan" wysiging... 1583
Breede Vallie Munisipaliteit: Onderverdeling... 1584
Stad Kaapstad: Verordening op geïntegreerde afvalbestuur... 1611
Stad Kaapstad: Verordening op spesiale aanslaggebiede... 1647
Stad Kaapstad (Kaapse Vlakte Distrik): Hersoneering en afwykings... 1584
Stad Kaapstad (Kaapse Vlakte Distrik): Sluiting... 1585
Stad Kaapstad (Helderberg Distrik): Hersoneering, onderverdeling, afwyking en wysiging van die stedelike soom... 1585
Stad Kaapstad (Khayelitsha/Mitchells Plain Distrik): Hersoneering... 1586
Stad Kaapstad (Noordelike Distrik): Hersoneering, permanente afwyking en goedkeuring van terreinontwikkelingsplan... 1587
Stad Kaapstad (Noordelike Distrik): Spesiale vergunning en regulasie-afwyking... 1588
Stad Kaapstad (Tygerberg Distrik): Hersoneering en onderverdeling... 1589

5th February, 1958.

COPY/HDV:

The Fern Kloof Nature Reserve comprises the properties known as:-

- (1) Fern Kloof Watershed, the boundaries of which are defined by Diagram N. A. 322/1951 annexed to Certificate of Registered Title No. 2750 dated 9th March, 1952, in favour of Mossel River Estate Company Ltd., in extent 82 morgen, 70,551 sq. ft., and
- (2) Fern Kloof, the boundaries of which are defined by Diagram No. 891/1919 annexed to Deed of Transfer No. 8015 dated 11th August, 1919, in favour of J.E. Pools in extent 142 morgen, 122 sq. rds.

The Nature Reserve is bounded on the North and East by the Remainder of Glen Varloch, on the South by Mossel River West (now Erf 4780, Hermanus), and on the West by the Remainder of Lot a of Attaquas Kloof."

PROKLAMASIE

DEUR SY EDELE PHILIPPUS JACOBUS OLIVIER,
Administrateur van die Provinsie die Kaap die Goede Hoop.

KRAGTENS die bevoegdheid my verleen by artikel twee van die Ordonnansie op Natuurruime, 1939 (Ordonnansie no. 18 van 1939), verklaar ek hierby dat al die bepalinge van genoemde Ordonnansie op die munisipaliteit Hermanus van toepassing is.

GOD BEHOED DIE KONINGIN!

Gedateer te Kaapstad op hede die 22ste dag van November 1957.

P. J. Olivier,
ADMINISTRATEUR.

No. 182, 1957.

PROCLAMATION

BY THE HONOURABLE PHILIPPUS JACOBUS OLIVIER,
Administrator of the Province of the Cape of Good Hope.

UNDER the powers vested in me by section two of the Nature Reserves Ordinance, 1939 (Ordinance No. 18 of 1939), I hereby declare that all the provisions of the said Ordinance shall apply to the Municipality of Hermanus.

GOD SAVE THE QUEEN!

Dated at Cape Town, this 22nd day of November, 1957.

P. J. Olivier,
ADMINISTRATOR.

No. 182, 1957.

§ N.H.D.

Date:
File No: AN.213/6/4/1/2.
Department of Nature Conservation.
Extension 246.

MR. A.P. VENTER, M.E.C.

THE DEPUTY-ADMINISTRATOR.

NATURE RESERVE ORDINANCE, 1939 : EXTENSION OF RESERVE.

I agree with the recommendation contained in the final paragraph of the following memorandum addressed to me by the Director of Nature Conservation and I recommend accordingly.

PROVINCIAL SECRETARY.

THE PROVINCIAL SECRETARY.

1. By minute No. 2876 dated 12th November, 1957, the Executive Committee resolved that -

- 270
27/1/62
- (a) the proclamation submitted, applying the provisions of the Nature Reserves Ordinance, No. 18 of 1939, to the Municipality of Hermanus, be issued in terms of section 2 of that Ordinance; and
- (b) approval be given to the Municipality of Hermanus, in terms of section 3 of the Ordinance, to set aside for purposes of a nature reserve that portion of the municipal commonage known as Fernkloof in extent approximately 224 morgen.

The proclamation appeared in the Official Gazette of 29th November, 1957.

2. Further representations have been made by the Municipality of Hermanus that the boundaries of the existing reserve be extended by the addition of that portion of the Municipal commonage known as Mossel River West in extent approximately 23 morgen.

3. Section/...

- 2 -

3. Section 3 of the Ordinance provides that a council may with the approval of the Administrator set aside land of which it is the owner for the purposes of a nature reserve, on condition that before granting his approval the Administrator has satisfied himself that the land is in every respect suitable for all the purposes of a nature reserve.

4. The portion of the Municipal Commonage, namely Mossel River West, borders on the existing nature reserve and the vegetation is of a similar nature. In my opinion the extension will benefit the reserve as a whole.

5. I accordingly recommend that approval be granted to the Municipality of Hermanus, in terms of Section 3 of the Nature Reserves Ordinance, No. 18 of 1939, to set aside that portion of the Municipal Commonage known as Mossel River West in extent approximately 23 morgen for the purposes of a nature reserve.

DIRECTOR OF NATURE CONSERVATION.

EduB/EAV.

27/1/62

27/1/62

INFORMATION : FERNKLOOF NATURE
RESERVE

1. Date of Proclamation : 1959
2. Distance from nearest town : Situated within Municipal area of Hermanus, approximately 2 1/2 miles from the centre of town.
3. Specific purpose for which Reserve was established : As a nature reserve (particularly wild flowers) which includes the preservation and cultivation of Indigenous Flora, especially the Flora which grows and which is known to have grown in the Caledon division.
4. Size : 142 morgen, with a watershed of approximately 82 morgen.
5. The different animal species found and the approximate number of each species : Duck, baboon, porcupine, rock rabbit or hare, wild cat, weasel-cat, jackal.
6. The different species of birds and the approximate number of each species : No ornithological study has so far been done by the society.
7. The dominant species of flowers, shrubs, trees, etc. : Protea and Erica, Rhus ssp. shrubs, Leucospermum, and abundance of Bulbous plants of various species, which include Aristea, Watsonia, ornithogalum, and Moraea s.p. predominating.
8. The type of terrain, climate, rainfall, etc. : Mountainous terrain, comprising of a composition of "Table Mountain Sandstone" and some quartzite. Kloofs, rather dry, extremely sandy, good soils are negligible. Climatic conditions are very hot and dry, with gale force winds throughout the year, hence the lack of natural trees. Trees are being planted to combat wind and soil erosion. Rainfall approximately 25 inches per year with minimum of 19 inches and a maximum of 39 inches over the last 30 years.
9. Maintenance and development during the past twelve months: Maintenance has been confined this year to the entrance of the Reserve where a wild flower garden has been established, laid out with good wide paths to enable invalids in wheel-chairs to be shown around the garden and the maintenance of mountain contour paths. Many trees have been planted.
10. The reserve is an attraction at all times of the year, as plants are in bloom according to their season, and for the bird watcher, there is an abundance of bird life in the garden and in the kloofs, where buck can also be seen from time to time and the baboons predominant on the high rock outcrops. Spring is of course the open season for the flora, and Fernkloof has had high praise from visiting botanic touring parties from overseas, and has now become an established yearly visit from tourists.

2/.....

GR
12-11-68

11. Emphasis has been attached to the laying out of the mountain paths which enable young or old to reach the plants within the reserve. The gradients are no steeper than any street in the town and the panoramic views one gets on the 6 miles of paths are unsurpassed. Benches have been placed on these paths at scenic points.
12. Researches for scientific or other purposes so far have not been taken.
13. The reproduction of plant life is being increased by the collection of seed and propagation, and plants are already established where originally rather bare or barer areas occurred. This takes part in our reclamation programme, for instance :- our extensive wild flower garden was in 1960 formerly mostly quarries and a sprawling rubbish dump, with dongas all over. Animals are at all times protected, and notices are placed forbidding dogs in the reserve.
14. Toilets are placed in the reserve for the public. There are four grassed areas for the visitor to rest and picnic whilst no fires are allowed in the area.
15. It is hoped that in the very near future, a large lake will be constructed to encourage the various wild fowl to settle in the reserve, and a building set up for refreshments for the public with an annex for the establishment of an herbarium.

GR
12-11-68

MUNICIPALITY OF HERMANUS

/AF

25th April, 1966.

MEMORANDUM

TO THE TOWN CLERK

re: INFORMATION CONCERNING DETAILS OF
FLORA & FAUNA WITHIN THE NATURE
RESERVE : FERNKLOOF, HERMANUS

- Item (1): Fernkloof Nature Reserve is a mountainous area of approximately 400 morgen.
- (2): Animal species include small buck common in all parts of the reserve, many mountain hares, pronghorns which are numerous, meerkat and dassie rather scarce, sand mole and surface mole numerous field rat and mouse in all parts, including baboons. Owing to the fact that there are so few dassie and meerkat it can be assured that other animals for instance Jackals and other nocturnals are within the boundaries of the reserve.
- (3): Owing to the lack of actual forests in the reserve which afford havens for birds there are not many forest birds, but many trees are being established to encourage the birds: the common varieties include: Fiscal Shrike, Bok-ma-Kierrie, Wood-Pecker, 1 pair black duck, occasional Kingfishers, Cape sparrow and Canary, numerous sugar birds, Guinea Fowl have not yet made an appearance although they are to be found outside the area. 1 pair of Martial Eagle, various Hawks, Swift Cape Robin, several Owls, Dove, Rock Pidgeon.
- (4): The Flora of the reserve includes the following:
- (i) 24 species of trees;
 - (ii) 25 species of shrubs and climber;
 - (iii) 78 species of Bulbs;
 - (iv) 28 species of Protea;
 - (v) 33 species of Erica;
 - (vi) 14 species of Aloe.
- Species of annuals are numerous, with specific flowering periods throughout the year.
- (5): The reserve was established in January 1960.
- (6): The reserve is situated at Mossel River area of Hermanus above Walker Bay, in the Caledon Division.

7/.....

file
H.C.

To The Town Clerk:

25th April, 1966

- Item (7): The specific purpose for which the reserve was established was to conserve the natural association between Fauna and Flora which are indigenous to this area, and to build up a flora (in the lower area of the reserve) that is becoming extinct in the Caledon Division. This includes the planting of forest trees, which when mature will encourage the natural Fauna of the surrounding districts to make a haven in the reserve.
- (8): No research is at present being done, records are of course being kept of all materials planted in the reserve.
- Research could be done by voluntary work performed by University students in conjunction with their studies on the various subjects with and allied to nature conservation.
- (9): For the visitor there is ample accommodation in Hermanus, i.e. Hotels etc.

H.F. WOOD.
CURATOR

(SUBMITTED FOR THE INFORMATION OF MEMBERS)

3rd December 1968

Mr. I. Williams
The Bungalow
Voelklip
HERM 75

Dear Mr. Williams

In the following notes I have listed some of my observations and impressions on the natural vegetation of Hermanus with some comments and suggestions on methods of protection and preservation.

Coastal Reserve known as "The Cliffs"

This narrow belt above the high water mark supports a remarkably rich flora. There are some particularly fine stands of coastal bush consisting of Euclea racemosa, Cassia maritima, Colpoon compressum, Pterocalastrus tricuspidatus and Phyllis buxifolia to mention just a few of the dominant species. At several places in the moist ravines, there are fine stands of Rapanea melanophloea commonly called "Cape Beach" or Boekenhout, the timber of which was much prized by Cabinet-makers in the early days of the Cape. I was amazed to see such magnificent specimens of this beautiful tree growing in such close proximity to the sea. These stands of Rapanea are probably unique in this respect. Other noteworthy trees are the huge specimens of Sideroxylon inerme (melkhout) and Tarchoganthus camphoratus, which are growing at Piet-se-Bos. What is particularly impressive is the size attained by these beautiful old trees and it is no exaggeration to say that comparable patches of coastal forest would be hard to find anywhere else along the adjacent coastline.

Apart from the forest, the rocky promontories also harbour a specialised and beautiful flora, with such species as Haemanthus coccineus, Amaryllis belladonna and the famous "Hermanus cliff lily" Gladiolus carinatus, all of which flower during the summer and early autumn. It was a great surprise to see Stapelia variegata growing on some of the rocks. Historically, this plant is of tremendous interest as it was one of the first plants ever collected at the Cape, and was described in 1644. I hope these brief notes will have shown how interesting the Hermanus coastal reserve is, and how important it is that this zone be protected in its present state.

Mountain Areas

The mountain areas east and west of Fernkloof support large concentrations of Leucospermum cordifolium, Protea compacta and P. longifolia in their natural state, not to mention numerous species of Serruria and Erica. The unique and showy endemic families like Bruniaceae and Pennaceae are particularly well represented here. Unfortunately the entire area is becoming infested with aliens, chiefly Pinus pinaster, Hakea and Leptospermum laevigatum (the Australian Myrtle). As yet these aliens do not have a complete stranglehold on natural vegetation but they are increasing with alarming rapidity. If eradication is undertaken now, complete control could be achieved at a comparatively moderate cost. The best method of control is to fell the trees at ground level, then leaving them to dry out in the veld. On drying out, the cones and seed capsules open and shed their seeds, which fall to the ground and are eaten by rodents. The destruction of the seed falling to the ground by field mice is of great importance, as it prevents a new cycle of infestation from taking place. If the area is cleared systematically and followed up by the regular weeding out of seedlings, effective control can be achieved. It is vital that control measures to save the mountain areas be put into operation at once, since the cost of eradication of aliens will spiral to exorbitant proportions within a few years.

Extension to Fernkloof

There seems no good reason why the large and rugged mountainous area behind the present Fernkloof reserve should not be included within the boundaries of the present reserve, since it has little value for any other purpose. No development at all should be undertaken apart from a contoured access path for climbers which might be considered in the future. However, broad firebelts should be maintained around the perimeter of this area, with the dual purpose of protecting the vegetation and safeguarding the important catchment areas.

2/...

- 2 -

Hoy's Kopie

Finally, it may interest you to know that this koppie is a refuge for three very interesting plants, Phillipia ohmssonis, Aloe succ. ring and also Protea speciosa var. angustata. I sincerely hope that Hoy's Koppie will remain undisturbed and that these three curiosities will continue to thrive in their natural state.

Recently, I have gained the impression that the distinctive character of the natural landscape of Hermanus is disappearing and I do believe that by preserving the coastal reserve and mountain areas, a positive move will have been made towards retaining this natural charm.

Yours faithfully,

J.P. Rourke, M.Sc. F.L.S.


Compton Herbarium, Kirstenbosch.

Hermanus

AN 213/6/4/1

No. 20

Municipality



Munisipaliteit

TELEPHONE 36

ALL COMMUNICATIONS TO BE
ADDRESSED TO
"THE TOWN CLERK"
ALLE KORRESPONDENSIE TO
WORD OPDIE NAAM
"DIE STADSKLERK"

CS/CR

MUNICIPAL OFFICE
MUNISIPALE KANTOOR
HERMANUS

N/7

29th September, 1970.

The Director of Nature Conservation,
P.O. Box 659,
CAPE TOWN.

Dear Sir,

Proposed Establishment of additional Nature
Reserves at Hermanus.

During July 1970 the Council of this Municipality created a Committee of interested persons with the request that they investigate the possibility of having additional areas proclaimed as nature reserves within the Municipal area of Hermanus. The Committee will also investigate the possible control of trawling within Walker Bay and the protection of marine life in an inter-tidal zone, which will also evidently be established eventually.

The Committee had discussions with Dr. Hey on the 21st August, 1970 and he indicated to them the procedure which should be followed in making application for the establishment of additional nature reserves at Hermanus.

The necessary sketch plans with descriptions of the various areas have now been prepared and before proceeding with the advertising thereof as required in terms of the Nature Conservation Ordinance, I am taking the liberty of submitting them to you for scrutiny. I will be very grateful if you would advise me whether the principle of establishing these very large reserves is acceptable to you.

I might add that the Council, at its monthly meeting on the 20th August 1970, resolved that the necessary application for the establishment of the reserve as shown on the attached plan should now be submitted to the Provincial Administration.

You will notice from the plan that there are in effect five areas. Area one is a very substantial enlargement of the existing Fernkloof Nature Reserve and the total area of the proposed new reserve, which includes Fernkloof Nature Reserve, will be approximately 1446 hectares. The whole area will be situated on the mountain side of the proposed new coastal national road.

Areas two to four are various portions of the commonage which are situated mainly on the seaward side of the southernmost erven in Hermanus to the high water mark. The object here is to protect these areas, where many cliff paths have been established, for future generations.

Area five is situated in the central area of the town on the northern boundary of the Hermanus school site and is known as Hoy's Koppie. It is a hill on which many proposals etc. have been established over a period of many years.

Recd. 25/9/71

SB

W.D.

14/11/71

8/11/71

20/11

Your comments regarding these proposals will be very much appreciated and as soon as a reply has been received from you I shall proceed with the necessary advertising as required in terms of the Ordinance.

Any further information which you may require will be supplied with pleasure.

Yours faithfully,

[Signature]
TOWN CLERK.

- 2 -

DESCRIPTION OF AREAS TO BE PUT INTO NATURE CONSERVATION AREA

Note: All measurements and areas can only be considered as approximate as these were scaled from attached drawing.

FERNKLOOF AREA. A.B.C.D.E.F.G.H.I.J.K.L.M.A. (1,446 HECTARES.)

From point A, which is the intersection of the northern boundary of the proposed new national road reserve and the right edge of the Rotary Way going up the mountain in a north westerly direction, along the right edge of Rotary Way for a distance of 1,332 metres to point B, which is the intersection of the right edge of Rotary Way and the western boundary of the Hermanus township.

From point B, along the township boundary in a north easterly direction for 80 metres to the township beacon C.

From C (boundary beacon), in a north easterly direction for 510 metres along the projection of the line BC to D, where D lies on the northern boundary of the township.

From D in a south easterly direction for 1,090 metres to E (boundary beacon), along the northern boundary of the Hermanus township and following this boundary for 3,670 metres eastwards to F (boundary beacon), then 1,100 metres along the boundary north eastwards to G (boundary beacon), then 1,735 metres along the boundary north eastwards to H (boundary beacon), then 2,090 metres along the boundary eastwards to I (boundary beacon), then 1,110 metres southwards along the boundary to J (boundary beacon), then 2,870 metres south westwards along the boundary to K (boundary beacon), then 880 metres southwards along the boundary to L (boundary beacon) on the eastern boundary of the Hermanus township.

From beacon L along the township's eastern boundary for a distance of 250 metres in a south westerly direction to the intersection of the northern boundary of the proposed new national road reserve.

From point M along the northern edge of the national road reserve for a distance of 8,600 metres to point A.

FORESHORE AREA 2. N.O.P.Q.N. (46 HECTARES.)

From point N which is the intersection of the high water mark and the straight line joining the southern edges of the 40 ft. road reserves between 14th Street in Mossel River West and 11th Street in Voëlkliip, eastwards for a distance of 20 metres to O, the western edge of the 40 ft. road reserve.

From O eastwards along the southerly edges of the 40 ft. road reserves facing the sea of the foreshore properties for a distance of approximately 2.5 kilometres to point P, which is the intersection of the southern edge

2/....

of the 40 ft. road reserve of 11th Street and the eastern boundary of the Hermanus township.

From point P along the eastern boundary of Hermanus township in a south westerly direction for 470 metres to Q, the high water mark.

From Q in a north westerly direction for a distance of approximately 2.5 kilometres along the high water mark line to N.

FORESHORE AREA 3. R.S.T.U.R. (14 HECTARES.)

From point R, which is the intersection point between the high water mark and a straight line joining the southern edges of the 40 ft. road reserves between 14th Street in Mossel River West and 11th Street in Voëlkliip, along the high water mark line westwards for approximately 1.7 kilometres to point S, which is the intersection point between the high water mark and the eastern edge of the 40 ft. road reserve of the Golf Club road.

From point S in a north easterly direction for 120 metres along the eastern edge of the 40 ft. road reserve to point T, the intersection point with the southern edge of the 40 ft. road reserve of the foreshore plots.

From point T along the southerly edge of the 40 ft. road reserves of the foreshore plots for 1.6 kilometres to point U, the eastern extremity of the 40 ft. road reserve in the Mossel River West area.

From point U in a south easterly direction for 90 metres along line UO to point R.

FORESHORE AREA 4. Y.V.X.Y.V. (12 HECTARES.)

From point V, which is the intersection of the extension of the eastern boundary of erf 396 in Westliff with the high water mark, along the high water mark line westwards for a distance of approximately 1.5 kilometres to point W, which is the intersection point of the high water mark with the eastern edge of Stil Street produced into the sea.

From point W along the eastern edge of Stil Street Reserve produced in a north westerly direction for 90 metres to point X, which is the intersection point of this line with the southern edge of the 40 ft. road reserve on the seaward side of the foreshore plots.

From point X in an easterly direction for approximately 1.5 kilometres along the seaward edge of the 40 ft. road reserve of the foreshore plots to Y, which is the intersection of the 40 ft. road reserve to the south of plot 396 and the eastern boundary of plot 396 extended to the sea.

From point Y in a southerly direction for 30 metres to point V.

3/....

HOY'S KOPPIE AREA. Aa, Ab, Ao, Ad, Aa. (6 HECTARES.)

From point Aa, the south eastern corner of erf 722 in a north westerly direction for 296 metres along the northern boundaries of erven 722, 721 and 720 to Ab, the northern corner of erf 720.

From Ab along the eastern edge of the 50 ft. road reserve of Eighth Avenue in a northerly direction for 170 metres to Ao, where it intersects the southerly edge of the 50 ft. road reserve of Mountain Drive.

From Ao, along the inner edge of the road going round Hoy's Koppie in a clockwise route for 310 metres in a southerly direction to Ad, which is the intersection point of the western edge of the 60 ft. Lord Roberts Road reserve with the southern edge of erf 722 produced in a north easterly direction.

From Ad for a distance of 120 metres in a south westerly direction along the southern boundary of erf 722 produced back to Aa.

ARBORETUM AREA 5. R.a.b.c.d,e,f,g,h.O.N.R. (9 HECTARES.)

Note: For definition of points R.N.O. refer to Foreshore Area 2 description.

From point R in a northerly direction for a distance of 320 metres along the right inner bank of the Mossel River, being the eastern boundary of erf 1617, to point a on the north edge of the bridge road reserve.

From point 'a' in a westerly direction along the road reserve edge for 40 metres to point 'b', the eastern edge of the 40 ft. road reserve on the eastern side of erf 1630.

From point 'b' in a northerly direction for 210 metres along the eastern edge of the road reserve to point 'c', the southern edge of the 40 ft. road reserve of Arc Street.

From point 'c' along the southern edge of the 40 ft. road reserve of Arc Street in a north easterly direction for 210 metres along the southern edge of the 40 ft. road reserve for Arc Street to point 'd', the most easterly corner of the road reserves.

From point 'd' in a north easterly direction for a distance of 350 metres to point 'e', a beacon on the south eastern corner of the existing Fernkloof Nature Reserve.

From point 'e' in a south easterly direction for 120 metres along the former boundary line as shown to point 'f', being the intersection with the 40 ft. road reserve of erf 4030 boundary line extended northwards.

From point 'f' in a south westerly direction for 480 metres along the 40 ft. road reserve boundary line to 'g', and then a further 540 metres in a southerly direction along the western edge of the 40 ft. road reserve of the most westerly plots in Voëlkop to points O, N and R, it being noted that from the above area the road reserve allocated to the main road going to 7th Street must be deducted.

PROVINSIALE ADMINISTRASIE VAN DIE KAAP DIE GOEIE HOOP
PROVINCIAL ADMINISTRATION OF THE CAPE OF GOOD HOPE

TELEFON : 45-0010.
TELEPHONE

TELEGRAMME : NATUUR
IN REPLY QUOTE/TWENTY/DA

DEPARTEMENT VAN NATUURLEWING
DEPARTMENT OF NATURE CONSERVATION

ADRES: FORSUS 229, PRAPSTAD
POSTAL ADDRESS: P.O. BOX 229, CAPE TOWN

AN 213/5/4/1

11-5-1971

The Town Clerk,
P.O. Box 20,
HERMANUS

Dear Sir,

PROPOSED ESTABLISHMENT OF ADDITIONAL NATURE RESERVES
AT HERMANUS.

As long five year application dated 29th September, 1970, for the establishment of additional nature reserves, and my recent inspection of the sites proposed, I would urge your Council to proceed with enlarging the Fernkloof nature reserve by the incorporation of the additional land (area No. 1) adjacent to the existing reserve, and situated on the mountain side of the proposed new coastal road.

With the rapid development taking place generally, it is considered essential that areas of unspoilt nature be set aside timeously as nature conservation areas. From my inspection I am satisfied that area No. 1 is unique for conservation. The initial expenditure would mainly be in respect of clearing alien vegetation, and essential services such as fire control, including controlled burning. The actual development of the area can be extended over a long period as funds and labour permit from time to time. I therefore do not think that the Council need be unduly worried about the additional financial commitments which this project would entail. I enclose a form to be used when form 111 applying in terms of Section 24 of Ordinance 24 of 1962, as amended.

As far as areas 2, 3, 4 and 5 are concerned, I am of the opinion that, whilst they are without doubt invaluable amenities to Hermanus for outdoor recreational purposes, they can hardly be regarded as falling within the concept of a nature reserve proper. They should rather be regarded as recreational areas and open spaces. It is felt to be in the interest of both the local residents and the visitors that these areas be retained as such in perpetuity, but their protection could be sought by other means than declaring them nature reserves.

I wish to advise you of the enclosed in this matter.
Yours sincerely,

Date: 7-5-71
File: AN.213/6/4/1.
Dept. of Nature Conservation.
Ext.: 0211.
MR. F.D. CORRADIE, M.E.C.

THE ADMINISTRATOR.

HERMANUS: ESTABLISHMENT OF A NATURE RESERVE.

I support the attached draft resolution.

PROVINCIAL SECRETARY.

THE PROVINCIAL SECRETARY.

1. The matter for consideration is the extension of the Fernkloof Nature Reserve in the Hermanus municipal area.
2. In terms of Executive Committee Minute No. 2876 of the 12th November, 1957, a nature reserve was established on a portion of the Hermanus municipal commonage in terms of the Nature Reserves Ordinance, 1939 (Ordinance No. 18 of 1939). Proclamation No. 182 of the 22nd November, 1957, was promulgated to give the reserve legal status.
3. On the 25th January, 1962, the Executive Committee, by virtue of Minute No. 287, granted authority for the extension of the nature reserve.
4. In letters dated the 29th September, 1970, and the 22nd July, 1971, the Hermanus Municipality applied for further extensions to the nature reserve.
5. I have personally inspected the proposed area and found it to be unique for conservation purposes. It includes a representative area of unspoilt natural veld typical of the Southern Cape. In view of this, and, in view of the rapid development that

RCC
8.9.71
12.9.71

28/9



is at present taking place it is considered essential that unspoiled areas such as this should be set aside (temporarily as a nature conservation area.

The Hermanus Municipality is very nature conservation conscious as is evident from the excellent work which has already been done in the existing reserve. I therefore have no hesitation in supporting their request to enlarge and consolidate the existing reserve to form an ecological entity.

6. In terms of Section 54(1)(a)(ii) the Administrator may establish a nature reserve on land owned by a local authority.

7. As Proclamation No. 182 of the 22nd November, 1957, did not describe the boundaries of the Nature Reserve or assign a name thereto it is felt desirable to repeal this proclamation and issue a new proclamation which includes these provisions, and also describes the boundaries of the nature reserve including the proposed extensions.

8. I support the adoption of the attached draft resolution.

DIRECTOR OF NATURE CONSERVATION.

E-2-9-1971

RMB/CS.

Handwritten initials and date: *CSW* 2-9-71, *RMB* 2/9/71

PROKLAMASIE

DEUR DIE ADMINISTRATEUR VAN DIE PROVINSIE DIE KAAP DIE GOEBIE HOOP

No. 391, 1971

MUNISIPALITEIT HERMANUS: STIGTING VAN NATUURTIJN

Kragtens artikel 54 (1) (a) (ii) van die Ordinance op Natuurbehouding, 1965 (Ordinance 26 van 1965), stig ek hierby 'n natuurreserw in die munisipale gebied Hermanus, wys ek hierby die naam "Ferkloof-Natuurreserw" daaraan toe en beskryf ek hierby die grense daarvan soos in die Bylan hieraan uiteengesit.

Proklamasie 182 van 22 November 1957 word hierby herroep.

Gedateer te Kaapstad op hede die 14de dag van September 1971.

A. H. VOSLOO, ADMINISTRATEUR

BYLAE

Omskrywing van grense

Vanaf punt A wat die kruispunt is van die noordelike grens van die voorgestelde nuwe nasionale padreserw en die regterkant van die Rotary Way wat in die berg op gaan in 'n noord-weslike rigting, langs die regterkant van Rotary Way vir 'n afstand van 1 332 meter tot by punt B wat die kruispunt is van die regterkant van Rotary Way en die westelike grens van die Hermanusdorpgebied. Vanaf punt B, langs die dorpsgebiedgrens in 'n noordoostelike rigting vir 'n afstand van 80 meter tot by die dorpsgebiedbaken C. Vanaf C (grensbaken) in 'n noordoostelike rigting vir 'n afstand van 510 meter langs die verlenging van die lyn BC tot by D, waar D op die noordelike grens van die dorpsgebied geleë is. Vanaf D in 'n suidoostelike rigting vir 'n afstand van 1 090 meter tot by E (grensbaken), langs die noordelike grens van die Hermanusdorpgebied en met hierdie grens langs vir 'n afstand van 3 670 meter oopwaarts tot by F (grensbaken), daarvandaan 1 100 meter langs die grens noordooswaarts tot by G (grensbaken), daarvandaan 1 735 meter langs die grens noordooswaarts tot by H (grensbaken), daarvandaan 2 090 meter langs die grens oopwaarts tot by I (grensbaken) daarvandaan 1 110 meter suidwaarts langs die grens tot by J (grensbaken) daarvandaan 2 870 meter suidwaarts langs die grens tot by K (grensbaken), daarvandaan 880 meter suidwaarts langs die grens tot by L (grensbaken) op die oostelike grens van die Hermanusdorpgebied. Vanaf baken L, langs die dorpsgebied se oostelike grens vir 'n afstand van 250 meter in 'n suidwestelike rigting tot by die kruispunt van die noordelike grens van die voorgestelde nuwe nasionale padreserw. Vanaf punt M langs die noordelike kant van die nasionale padreserw vir 'n afstand van 8 600 meter tot by punt A.

PROCLAMATION

BY THE ADMINISTRATOR OF THE PROVINCE OF THE CAPE OF GOOD HOPE

No. 391, 1971

HERMANUS MUNICIPALITY: ESTABLISHMENT OF NATURE RESERVE

Under section 54 (1) (a) (ii) of the Nature Conservation Ordinance, 1965 (Ordinance 26 of 1965) I hereby establish a nature reserve in the municipal area of Hermanus, assign the name "Ferkloof Nature Reserve" thereto and define the boundaries thereof as set out in the Schedule hereto.

Proclamation 182 of 22 November 1957 is hereby repealed.

Dated at Cape Town this 14th day of September 1971.

A. H. VOSLOO, ADMINISTRATOR

SCHEDULE

Description of boundaries

From point A which is the intersection of the northern boundary of the proposed new national road reserve and the right edge of the Rotary Way going up the mountain in a north-westerly direction, along the right edge of Rotary Way for a distance of 1 332 metres to point B which is the intersection of the right edge of Rotary Way and the western boundary of the Hermanus township. From point B, along the township boundary in a north easterly direction for a distance of 80 metres to the township beacon C. From C (boundary beacon), in a north-easterly direction for a distance of 510 metres along the projection of the line BC to D, where D lies on the northern boundary of the township. From D in a south-easterly direction for a distance of 1 090 metres to E (boundary beacon), along the northern boundary of the Hermanus township and following this boundary for a distance of 3 670 metres eastwards to F (boundary beacon), thence 1 100 metres along the boundary north-eastwards to G (boundary beacon), thence 1 735 metres along the boundary north-eastwards to H (boundary beacon), thence 2 090 metres along the boundary eastwards to I (boundary beacon), thence 1 110 metres southwards along the boundary to J (boundary beacon), thence 2 870 metres south-westwards along the boundary to K (boundary beacon), thence 880 metres southwards along the boundary to L (boundary beacon) on the eastern boundary of the Hermanus township. From beacon L along the township's eastern boundary for a distance of 250 metres in a south-westerly direction to the intersection of the northern boundary of the proposed new national road reserve. From point M along the northern edge of the national road reserve for a distance of 8 600 metres to point A.

NHD

ASIPALITIBIT




MUNICIPALITY

P.O. BOX 20
POSBUS
HERMANUS 7200

In reply please quote Ref. No: CS/JB
Meld asb. in u antwoord Verw. No: F/3/2

Enquiries
Navrae Mr Sim

TELEPHONE -02831-21122
TELEFOON



22nd February, 1984

The Director
Department of Nature & Environmental Conservation
Private Bag X9086
CAPE TOWN
8000

For attention Dr J. Neethling

Dear Sir,

EXTENSION OF FERNKLOOF NATURE RESERVE

The Fernkloof Advisory Board have requested the Council to include "Hoy's Koppie" and the Mossel River Valley in the proclaimed area of Fernkloof Nature Reserve. As you probably know Fernkloof was enlarged in 1971 to include most of the mountain range to the north of Hermanus.

I have gone back through the archives of the municipality and it appears that the Council had previously requested that both the area known as "Hoy's Koppie" and the Mossel River Valley should be incorporated into the Fernkloof Nature Reserve. This request was refused by your department.

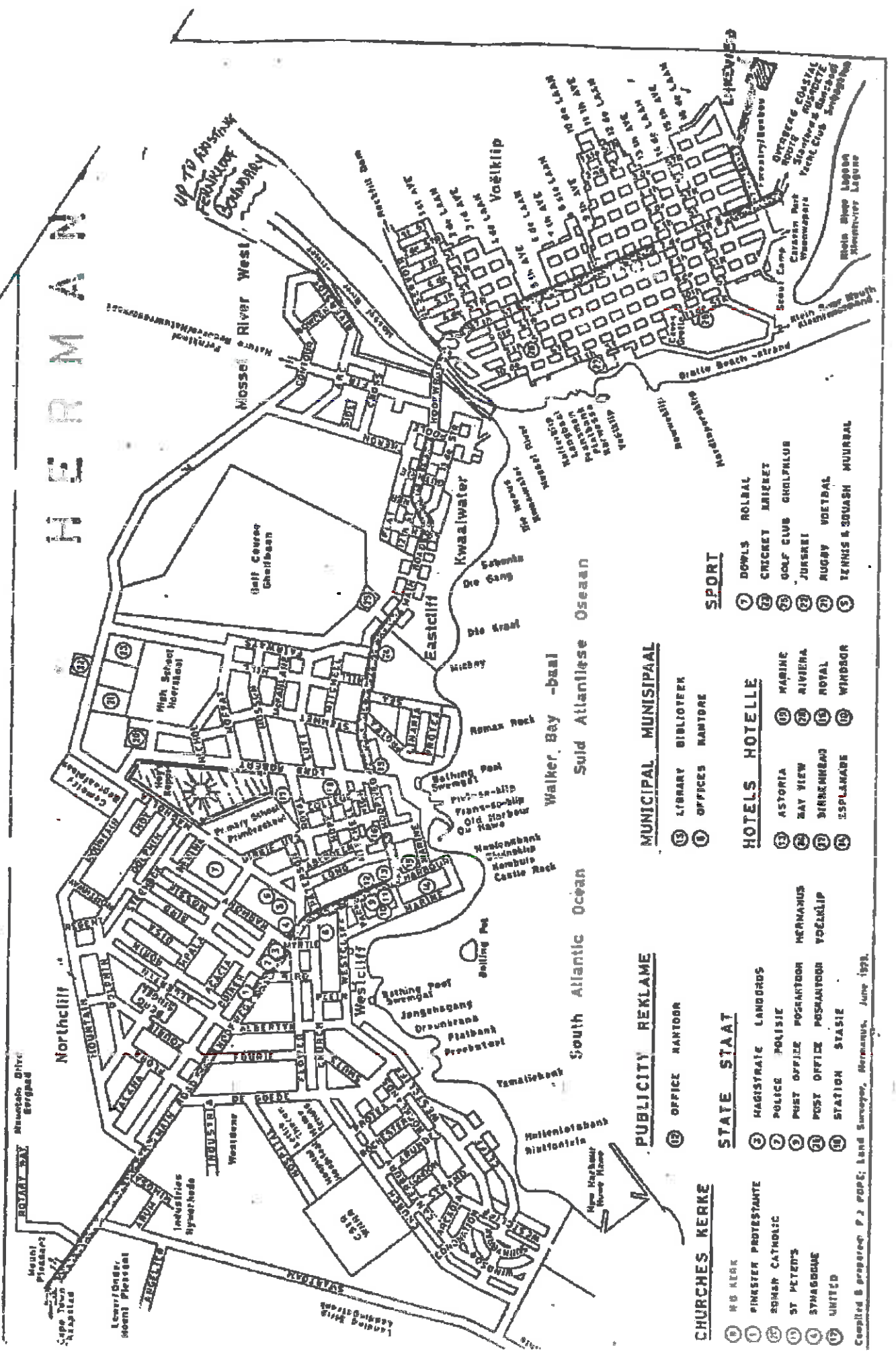
I notice that during 1971 the municipality received an official application form from you which had to be filled in before the proclamation of the enlarged area could be considered. Before undertaking detailed investigations into the actual areas which it is now proposed be incorporated into the reserve I feel that a lot of time and trouble could possibly be saved if your department could indicate whether, in principle, it is in favour of these two areas now being incorporated into the proclaimed area of the reserve. The Fernkloof Advisory Board has also requested the Council to have a survey undertaken of the southern boundaries of the reserve when the present Extension 9, which is a township situated to the north of the existing Golf course, is surveyed and ready for development. This will probably happen during the latter half of 1984 or early in 1985. If we could therefore have some indication of whether the incorporation of "Hoy's Koppie" and the Mossel River Valley are acceptable to you for incorporation into the reserve they can also be properly surveyed at the same time. The Fernkloof Advisory Board is also requesting the Council to enlarge the present reserve towards the eastern boundary of Hermanus at the foot of the mountain known as Glen Varlach. When your views about enlarging the present proclaimed area are known, more detailed sketch plans can be drawn up for scrutiny purposes. In the interim a sketch plan showing most of the municipal area of Hermanus, is attached, and on which the two areas now to be investigated are shown in Red.

Your kind assistance in this matter will be very much appreciated.

Yours faithfully,

TOWN CLERK

Die brief en in die onder getekende aan u gestuur word indien u dit binne sewe dae na die ontvangs daarvan skriftelik versoek. If desired a similar letter in the other language will be sent to you on your written request made within seven days of the date of this letter.



- MUNICIPAL MUNISIPAAL**
 - LIBRARY BIBLIOTEK
 - OFFICES KANTOOR
- HOTELS HOTELE**
 - ASTORIA
 - MAY VIEW
 - SHIRAZHURST
 - ESPLANADE
 - WINDSOR
- PUBLICITY REKLAME**
 - OFFICE KANTOOR
- STATE STAAT**
 - MAGISTRATE LANDBOODS
 - POLICE POLISIE
 - POST OFFICE POSKANTOOR
 - POST OFFICE POSKANTOOR
 - STATION STASIE
- CHURCHES KERKE**
 - REVEREND
 - PRESBYTERIAN
 - ROMAN CATHOLIC
 - ST PETER'S
 - SYNAGOGUE
 - UNITED
- SPORT**
 - DOWLS ROLBAL
 - CRICKET KRIKET
 - GOLF CLUB GOLFVELD
 - JURASSI
 - RUGBY VOETBAL
 - TENNIS & SQUASH MUURBAL

Compiled & prepared P.J. POPS; Land Surveyor, Hermanus, June 1978.