







# ALGERIA

## Cederberg Wilderness

	<b>RESERVATIONS</b>	<b>087 087 8250</b>
	<b>027 482 2403</b>	(office hours)
<b>NATURE RESERVE</b>	<b>082 453 3766</b>	(emergencies)
	<b>OFFICE HOURS</b>	<b>07h30 - 16h00</b> <b>Mon - Fri</b>
	<b>CHECK-IN</b>	<b>CHECKOUT</b>
<b>OVERNIGHT BOOKINGS</b>	<b>14h00 - 16h00</b>	<b>10h00</b>
	<b>CHECK-IN</b>	<b>CHECKOUT</b>
<b>DAY VISITORS</b>	<b>07h30</b>	<b>16h00</b>
	<b>GATE TIMES</b>	
	<b>07h30 - 18h00</b>	I May - 31 August
	<b>07h30 - 19h00</b>	I Sept - 30 April



The **Cederberg Wilderness** is one of the most undisturbed and secluded places in South Africa. A trip to the Cederberg means immersion in a landscape of stark grandeur, a place described by the poet Stephen Watson as “a mountainscape both dry and shining, desolate yet so rich.” It is renowned for its wild, rugged landscapes, rock formations, and extraordinary examples of ancient San rock art, as well as the increasingly rare Clanwilliam cedar tree from which the area got its name. The vast mountain range, burnt orange by iron oxide, has long cast a spell over those who visit. Sometimes harsh, always spectacular, the Cederberg is a paradise for hiking and rock-climbing enthusiasts. The region is a meeting-place of vegetation types, which means visitors are exposed to a remarkable increase in diversity of plants and animals. CapeNature offers a range of accommodation opportunities, from secluded mountain huts, to fully equipped cottages, to riverside campsite facilities.



- Take the N7 highway north from Cape Town. Stay on the N7 past Citrusdal. After 28km, take the Cederberg/Algeria turn-off to the right. Follow this main gravel road for 17km, and the office complex and accommodation and campsite access road will be on your left. This is a 250km drive, which should take about three hours.
- The bridge crossing the Olifants River at Kriedouwkrans between Citrusdal and Clanwilliam sometimes floods during winter. There are alternative routes to Algeria via Citrusdal and Clanwilliam. Visitors are advised to contact the Algeria office for a road conditions report before departing.

To view Algeria in Google maps, go to <https://www.google.com/maps> and insert these coordinates:

32°22'28.4"S 19°03'36.1"E

Then select “search” for the map to display.



# SELF-CATERING ACCOMODATION UNITS



## 8 COTTAGES AT ALGERIA

- 1 Waterfall
- 2 Cedar
- 3 Maltese Cross
- 4 Klipspringer
- 5 Grey Rhebok
- 6 Wolfberg Arch

These modern 2-bedroom cottages each have a large stoep with sweeping views of the mountains.

CAPACITY 6

4 adults + 2 children under 12

BEDROOMS 2



1 DOUBLE  
[Bdr 1]



2 SINGLE  
[Bdr 2]



1 DOUBLE  
SLEEPER COUCH  
[living area]



ELECTRICITY



BEDDING  
+ TOWELS



EQUIPPED  
KITCHEN



SHOWER



TOILET



FIREPLACE



STOEP



UNDERCOVER  
BRAAI PLACE



SCENIC VIEW

### 7 Garskraal

CAPACITY 6

BEDROOMS 2



1 DOUBLE  
[Bdr 1]



2 SINGLE  
[Bdr 2]



1 DOUBLE  
SLEEPER COUCH  
[living area]

BATHROOMS 2



ELECTRICITY



BEDDING  
+ TOWELS



EQUIPPED  
KITCHEN



FIREPLACE



UNDERCOVER  
BRAAI PLACE



WOOD-FIRED  
JACUZZI



2 SHOWERS



2 TOILETS

### 8 Rietdak

A charming stone cottage.

CAPACITY 2

BEDROOMS 1



1 DOUBLE



ELECTRICITY



BEDDING  
+ TOWELS



EQUIPPED  
KITCHEN



SHOWER



TOILET



FIREPLACE



BRAAI PLACE



WOOD-FIRED  
JACUZZI

# SELF-CATERING ACCOMMODATION UNITS



## 5 BOSHERBERGE COTTAGES

Please bring candles and matches



NO ELECTRICITY



GAS GEYSER



SOLAR POWER



TOILET



GAS STOVE



FRIDGE  
[Solar power]



BEDDING + TOWELS



FIREPLACE



BRAAI PLACE

1 Sas se Werf  
2 Prik se Werf  
3 Peerboom

CAPACITY  
BEDROOMS

6  
2

4 adults +  
2 children under 12



1 DOUBLE  
SLEEPER COUCH  
[living area]



4 SINGLE  
[2 each in  
Bdr 1 & Bdr 2]



SHOWER

4 Waenhuis

CAPACITY  
BEDROOMS

4  
1



1 DOUBLE  
SLEEPER COUCH  
[living area]



2 SINGLE  
[bedroom]



SHOWER

5 Uitkyk

CAPACITY  
BEDROOMS

8  
3



SCENIC VIEW



1 DOUBLE  
[Bdr 1]



6 SINGLE  
[3 each in  
Bdr 2 & Bdr 3]



BATH



SHOWER

NOTE: Access to bathroom from Bdr 1 is through Bdr 2

# CAMPING



## 48 CAMPSITES



WATER POINT



BRAAI PLACE



POWER POINT

Max. per site

6  
2

- The Rondegat River flows through the campsite providing visitors with a natural pool
- Each site has a water point and braai place
- Some sites have more shade than others
- Some sites have grass
- Communal ablution facilities



The booking officer will be able to provide site specifications.

Please bring your own toilet paper and refuse bags.



3 COMMUNAL ABLUTIONS:



TOILETS



HOT SHOWERS

# ACTIVITIES



**HIKING AND WALKING**



**MULTI-DAY HIKING**



**BOULDERING**  
at Rocklands



**ROCK CLIMBING**



**ROCK ART SITE**



**MOUNTAIN BIKING**



**SWIMMING**  
Natural river pool at  
campsite.  
Swimming pool (Algeria  
cottage guests only).



**DONKEY CART ADVENTURES**



**JUNGLE GYM**

# CHECKLIST: WHAT TO BRING



**BOOKING CONFIRMATION**

This is your entry permit



**FOOD + DRINKS**



**TOILET PAPER**  
camping only



**MATCHES**



**CANDLES**  
Bosherberge only



**TOILETRIES**



**WATER BOTTLE**



**REFUSE BAGS**  
camping only



**SUN HAT**




**WALKING SHOES**



**SUNSCREEN**



**WARM JACKET/  
RAINCOAT**



**BEACH TOWEL**



**SWIMMING  
COSTUME**



**TORCH**



**BINOCULARS**



**CHARCOAL**

**BABY COT**

A baby cot is available for the use of cottage guests.  
Please enquire at Reception.



Firewood and limited supplies of basic items such as bottled water, cooldrinks and toiletries are available for sale at Reception. Please check with the reserve regarding availability of firewood before arrival.

# ALGERIA RULES

## PLEASE REMEMBER

You are in a nature reserve. No plants or animals may be damaged, removed or disturbed in any way.



GUEST LIABILITY

Visitors are liable for any loss or damage to reserve property due to negligence.



Keep the surrounds and facilities clean.



BRAAI PLACES ONLY

Fires may only be made in designated fireplaces.



Make sure that all fires are extinguished before you leave or go to sleep.



22h00

Quiet please!

Keep all noise to a minimum after 22h00.



The closest petrol station is at Clanwilliam, 30 km from Algeria and 20 km from Kliphuis.



There are baboons on the reserve. Safeguard your food and valuables.

## THE FOLLOWING ARE PROHIBITED



MUSIC



LITTERING



PICKING PLANTS/  
COLLECTING SEEDS



PETS



COLLECTING FIREWOOD



FEEDING OF ANY  
ANIMALS



FIREARMS



DISTURBING OF  
ANY WILDLIFE



USING FURNITURE AND  
EQUIPMENT OUTSIDE OF  
THE CABINS

## ARRIVAL & DEPARTURE [OVERNIGHT GUESTS]

ARRIVAL:  
14h00 - 16h00



THIS IS YOUR  
ENTRY PERMIT



RETURN ALL KEYS TO THE  
OFFICE ON DEPARTURE

On the day of departure, overnight visitors must check out of their accommodation by **10h00**, but are welcome to remain in the reserve until the gates close.

**PLEASE LEAVE YOUR CAR AT THE OFFICE PARKING AREA.**



**DRIVE SAFELY**

FOLLOW US ON SOCIAL MEDIA



CapeNature |



@capenature |



/capenature |



@capenature